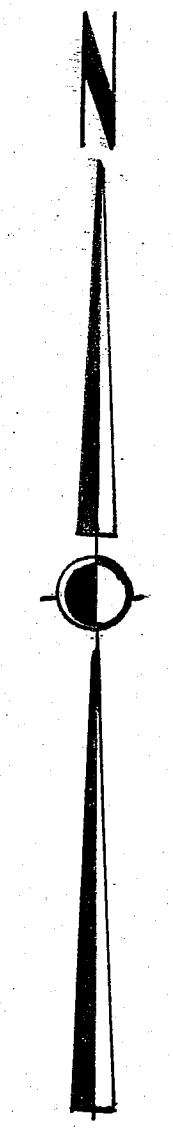
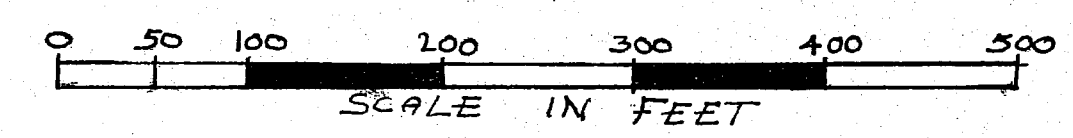


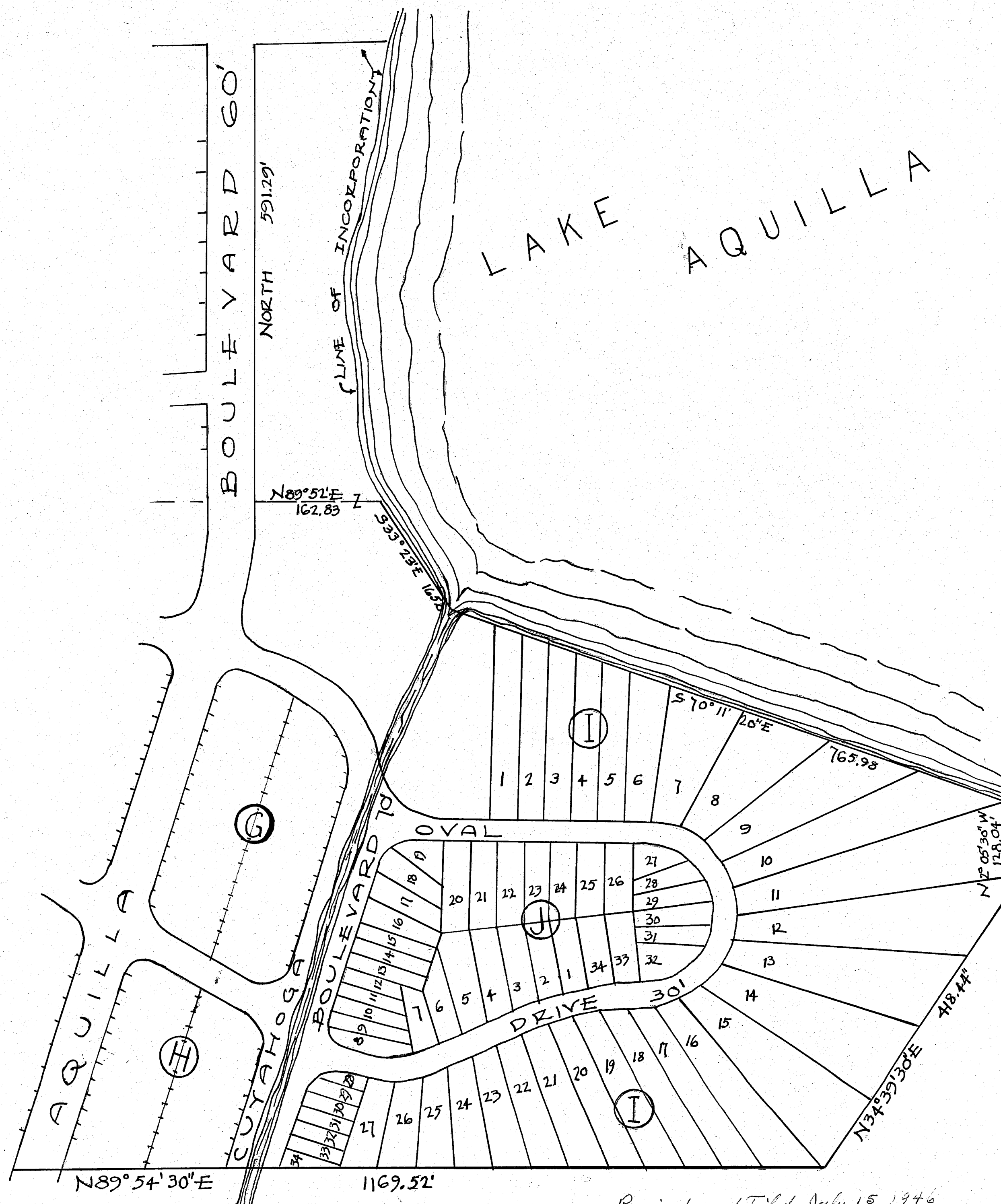
MAP SHOWING LANDS EMBRACED WITHIN
PROPOSED AQUILLA VILLAGE
 IN LOT NOS. 7, 8, 9 & 10 OF THE HOLMES TRACT, CLARIDON TOWNSHIP
 GEauga COUNTY, OHIO

BEING ALL OF THE TUXEDO LAND COMPANY'S LAKE AQUILLA SUBDIVISION No. 1, VOL. 1 Pgs. 51 AND 52 OF GEauga COUNTY RECORDS OF PLATS, ALL OF A PROPOSED ADDITION TO SAID LAKE AQUILLA SUBDIVISION No. 1 AND ALL OF THE LAKE AQUILLA ESTATES COMPANY'S SUBDIVISION No. 1, VOL. 2 Pgs. 6, 7, 8, 9, 10, 11 AND 12 OF GEauga COUNTY RECORDS OF PLATS TOGETHER WITH RESUBDIVISIONS OF THE SAME, VOL. 2 Pgs. 19 AND 33 OF GEauga COUNTY RECORDS OF PLATS, EXCEPT THAT AREA OF THE ABOVE WITHIN THE RIGHT OF WAY OF THE COUNTY HOME ROAD.



— — — — — is line between TUXEDO LAND COMPANY'S LAKE AQUILLA SUBDIVISION No. 1 and LAKE AQUILLA ESTATES COMPANY'S SUBDIVISION No. 1
 - - - - - is line between TUXEDO LAND COMPANY'S LAKE AQUILLA SUBDIVISION No. 1 and proposed ADDITION thereto.

Distances are in feet and decimal parts thereof. Bearings are assumed to indicate actual included angles. All of which I verily believe to be correct.
 J. C. Pomeroy March 4 1946 CHARDON, OHIO



Transferred, October 11th 1946
 Wilma H. Fuller County Auditor N.F.

Received and Filed July 15, 1946
 W. A. Baquin, Recorder

Received For Record, Oct. 14, 1946 at 1¹² P.M.
 Recorded Nov. 2, 1946
 W. A. Baquin, Recorder, Georgia County
 Fee: \$60.00 pd.