



CLARIDON TOWNSHIP	OCTOBER	ONE
	1996	ONE
SURVEY FOR GENE BUJOLL		DRAWN BY: RLK/CAD

# PLAT OF SURVEY PREPARED FOR: GENE BUJOLL

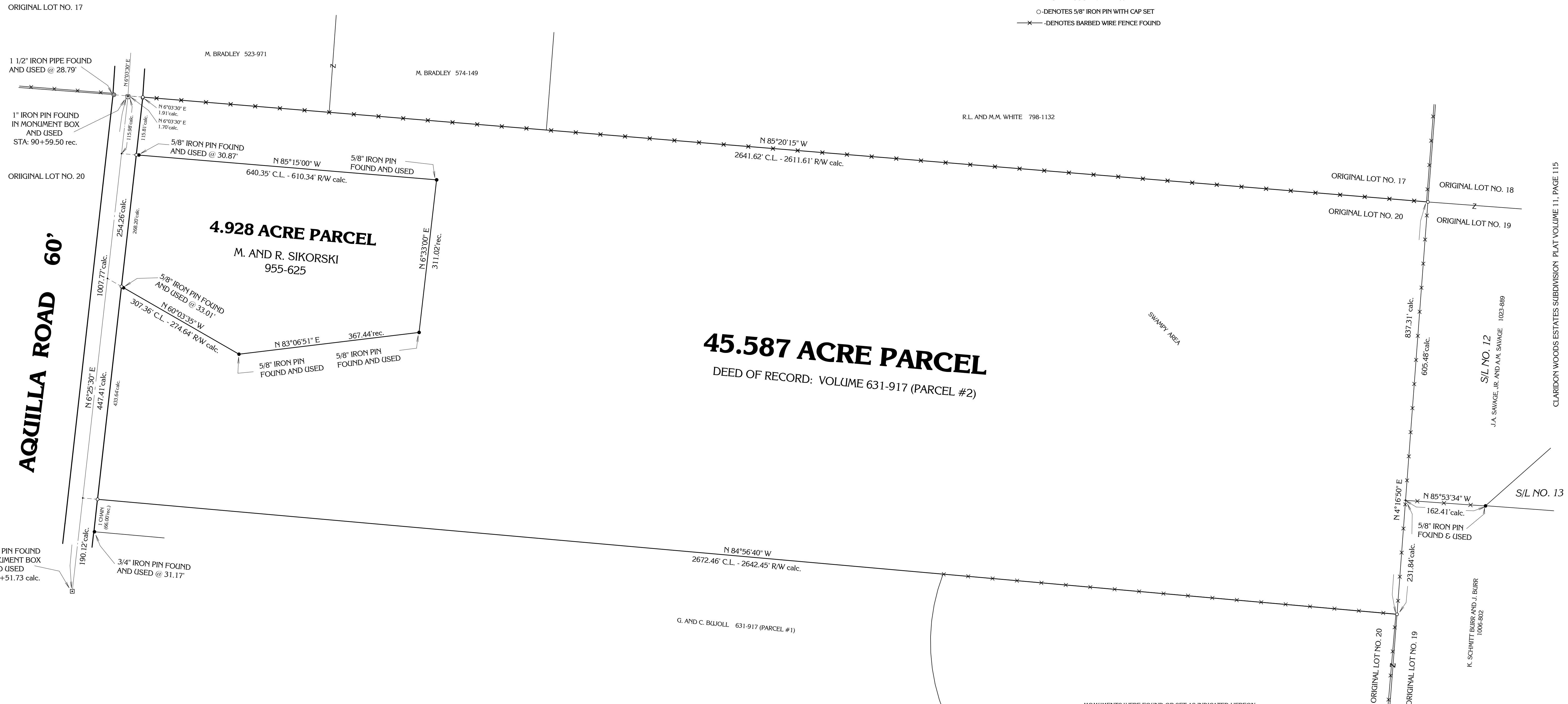
DEED OF RECORD: G. AND C. BUJOLL VOLUME 631, PAGE 917 (PARCEL #2)

ASSUMED MERIDIAN



GRAPHIC SCALE: 1" = 100'

○ - DENOTES 5/8" IRON PIN WITH CAP SET  
 ✕ - DENOTES BARBED WIRE FENCE FOUND



**AQUILLA ROAD 60'**

**4.928 ACRE PARCEL**

M. AND R. SIKORSKI  
955-625

**45.587 ACRE PARCEL**


DEED OF RECORD: VOLUME 631-917 (PARCEL #2)

SITUATED IN THE TOWNSHIP OF CLARIDON,  
 COUNTY OF GEauga AND STATE OF OHIO AND  
 KNOWN AS BEING PART OF ORIGINAL LOT NO. 20,  
 IN HOLMES TRACT, WITHIN SAID TOWNSHIP.

MOMUMENTS WERE FOUND OR SET AS INDICATED HEREON.  
 DISTANCES ARE IN FEET WITH DECIMAL PARTS.  
 I HEREBY CERTIFY THAT I HAVE SURVEYED THESE PREMISES AND PREPARED  
 THIS PLAT OF SURVEY IN ACCORDANCE WITH THE PROVISIONS  
 OF CHAPTER 4733-37 OF THE OHIO REVISED CODE.

PLAT OF SURVEY PREPARED BY:  
 DELMAR B. KOSIE AND ASSOCIATES  
 200 SOUTH STREET  
 CHARDON, OHIO 44024  
 PHONE: 216-286-2131

DELMAR B. KOSIE  
 REGISTERED SURVEYOR NO. 5276



CLARIDON WOODS ESTATES SUBDIVISION PLAT VOLUME 11, PAGE 115